

IOM TT 2019 GUEST PACK

In this pack you will find:

- Late Bookings Information
- TT Road Closures
- TT Entertainment
- TT Qualifying & Race Programme
- TT Race Special Bus Timetable
- Useful Links & Contacts

START YOUR
EXTRAORDINARY STORY

Find out more at visitisleofman.com/tt

#IOMstory

TT 2019 LATE BOOKINGS



Late Stay Availability

Check our list of year-round star rated visitor accommodation properties, from guesthouses to self-catering cottages, who have late availability for TT 2019.

www.visitisleofman.com/inspiration/special-offers/tt-2019-availability

Official Homestay

Live like a local with plenty of Homestay options available. You can book a self-catered apartment, an entire house, or a room with bed and breakfast around the Island. All official Homestay accommodation is inspected so you are guaranteed comfort and a friendly welcome by a TT Homestay Host.

www.homestay.miquando.com

Travel

A travel expert can plan or package your trip to the Isle of Man. VisitIOM, Terrific Travel and Freedom Travel hold official licenses to offer accommodation and travel packages to the TT races. Or, book your own travel by air or sea.

www.visitisleofman.com/getting-here

START YOUR
EXTRAORDINARY STORY

Find out more at visitisleofman.com/tt

#IOMstory

ROADS CLOSED TO THE PUBLIC

Notice is given that the Tourist Trophy Road Races Authorisation 2019 will permit the organiser (ACU Events Ltd) to hold practices, races and parades during the TT Festival period.

1. ONE WAY ON THE A18 MOUNTAIN ROAD

The A18 Mountain Road will be **ONE WAY** to traffic from the Ramsey Hairpin to the Creg-ny-Baa from 4.30 pm on Friday 24 May 2019 until 9.30 am on Monday 10 June 2019. Cycling will also be prohibited on the aforementioned section of road during the period specified.

2. ROADS CLOSED

The main roads known as the TT COURSE will be CLOSED TO THE PUBLIC for the 2019 TT Road Races as follows –

Practice Week	Event	Mountain Road Closure Times	Rest of TT Course Closure Times
Friday 24 May	Setting up one-way	9.30am until 4.30pm	
Saturday 25 May	Practice	4.45pm from Barrule Park, Ramsey (5.00pm from Bungalow)	6.00pm until not later than 9.30pm
Sunday 26 May	Contingency	11.45am from Barrule Park, Ramsey (12.00pm from Bungalow)	1.00pm until not later than 6.30pm
Monday 27 May	Practice	4.45pm from Barrule Park, Ramsey (5.00pm from Bungalow)	6.00pm until not later than 9.30pm
Tuesday 28 May	Practice		
Wednesday 29 May	Practice		
Thursday 30 May	Contingency	11.15am from Barrule Park, Ramsey (11.30am from Bungalow)	*12.30pm until not later than 4.30pm
Thursday 30 May	Practice	4.45pm from Barrule Park, Ramsey (5.00pm from Bungalow)	6.00pm until not later than 9.30pm
Friday 31 May	Contingency	11.15am from Barrule Park, Ramsey (11.30am from Bungalow)	*12.30pm until not later than 4.30pm
Friday 31 May	Practice	4.45pm from Barrule Park, Ramsey (5.00pm from Bungalow)	6.00pm until not later than 9.30pm
Race Week	Event	Mountain Road Closure Times	Rest of TT Course Closure Times
Saturday 1 June	Race	10.15am from Barrule Park, Ramsey (10.30am from Bungalow)	11.00am until not later than 9.30pm
Sunday 2 June	Contingency	12.00pm from Barrule Park, Ramsey (12.15pm from Bungalow)	12.45pm until not later than 6.30pm
Monday 3 June	Race	9.15am from Barrule Park, Ramsey (9.30am from Bungalow)	*10.00am–5.00pm then 6.00pm until not later than 9.30pm
Tuesday 4 June	Contingency	10.45am from Barrule Park, Ramsey (11.00am from Bungalow)	*11.30am–5.00pm then 6.00pm until not later than 9.30pm
Wednesday 5 June	Race	9.15am from Barrule Park, Ramsey (9.30am from Bungalow)	*10.00am–5.00pm then 6.00pm until not later than 9.30pm
Thursday 6 June	Contingency	10.45am from Barrule Park, Ramsey (11.00am from Bungalow)	*11.30am–5.00pm then 6.00pm until not later than 9.30pm
Friday 7 June	Race	8.45am from Barrule Park, Ramsey (9.00am from Bungalow)	9.30am until not later than 9.30pm
Saturday 8 June	Contingency	9.15am from Barrule Park, Ramsey (9.30am from Bungalow)	10.00am until not later than 9.30pm
Monday 10 June	Removal of one-way	9.30am until 4.30pm	

Please note: The A18 Mountain Road between Barrule Park, Ramsey, and Creg-ny-Baa, Onchan, will remain closed for a period not exceeding one hour after the remainder of the course has reopened to traffic.

*Where indicated, the whole TT Course will be open to traffic between 5.00pm and 6.00pm (or 4.30pm and 6.00pm on 30 & 31 May 2019) except for the Mountain Road section between Barrule Park, Ramsey, and Cronk-ny-Mona, Onchan.

3. CONTINGENCY CLOSURE PERIODS

The organiser may utilise any contingency closure period for a practice or race, including a parade, where considered necessary.

4. NOTIFICATION OF ANY CONTINGENCY CLOSURE PERIODS

This information will be provided across social media and in the news bulletins on local radio –

Event Radio Station: AM 1368 kHz · Manx Radio: FM 89-103.
Energy FM: FM 91.2 – 105.2 MHz · 3FM: FM 104.2 -106.2 MHz

5. CROSSING PLACES AND ACCESS CORRIDORS

In any interval, the Clerk of the Course may authorise traffic to cross or proceed along the Course at the places specified below, at such times as they may specify:-

- Douglas, St Ninians crossroads between Ballaquayle Road and Ballanard Road
- Douglas, Bottom of Bray Hill between Stoney Road and Tromode Road
- Douglas, Peel Road between the Quarterbridge and Strang Road, Union Mills
- Crosby, between Old Church Road, Eyreton Road and Ballavitchel Road
- Michael, Barregarow crossroads
- Kirk Michael, between Douglas Road Corner and Faai ny Cabbal
- Ballaugh, between Station Road and Glen Road
- Lezayre, Sulby Glen crossroads
- Ramsey, between Glen Auldyn and Gardeners Lane
- Ramsey, between Christian Street and Westbourne Road
- Ramsey, between Lheaney Road and Barrule Park
- Onchan, between Signpost Corner and Bedstead Corner
- Onchan and Douglas, between Governor's Road, Victoria Road and Second Avenue

6. ACCESS ROAD TO THE INSIDE OF THE TT COURSE

Restricted vehicular access to the inside of the course, including Noble's Hospital, is available for cars and small vans below 3,500kg in weight and under 3.35m in height. This is via the A5 New Castletown Road near its junction with the Quarterbridge roundabout. The Access Road is narrow with passing places and traffic is controlled. Pedestrian access is prohibited for safety reasons.

7. ROADS OPEN

The TT Course will be re-opened to traffic by an official motor vehicle displaying a notice "Roads Open" proceeding along the course upon the completion of the races, and by the passing of such vehicle the part of the course so passed is open for traffic. For the Mountain Road the official motor vehicle will display "Roads Open One Way".

8. YOU MUST NOT ENTER A CLOSED ROAD

It is an offence to enter or remain on a road that has been closed. This includes the footways. It is also an offence to enter or remain in a **Prohibited** or **Restricted Area** during road closure periods. Please respect any advice given by a marshal - they are trying to keep you safe.

9. TEMPORARY SPEED LIMITS

Temporary speed limits will be introduced on various roads during the TT Festival period. These will be clearly indicated by signage and enforced.

This notice gives general guidance only and should not be treated as an authoritative statement of the law.



TT Events Guide 2019

NOTICE IS GIVEN that the Department of Infrastructure has approved road closures or traffic restrictions to facilitate many of the following events -

EVENT	DATE	AFFECTED ROADS	ROAD CLOSURE TIMES	EVENT START TIMES
CASTLETOWN Pre TT Classic Road Races	24 May 25 May 27 May	Billown Course	6.00 pm – 9.35 pm 12.10 pm – 4.15 pm 9.10 am – 12.20 pm; & 1.05 pm – 4.10 pm	
Concours d'Elegance	28 May	Castletown Square		1.45 pm – 4.00 pm
TT Day	31 May	Castletown Square		12.00 pm until late
PEEL Peel Day	2 June	Peel Promenade & East Quay	8.00 am – 10.00 pm	11.00 am – 6.00 pm
Moddey Dhoo Bike Show	6 June	Peel Promenade	8.00 am – 8.00 pm	11.00 am – 6.00 pm
TT Beach Cross	6 June	Peel Beach		7.00 pm – 9.00 pm
RAMSEY Sprints	2 & 4 June	Mooragh Promenade	8.00 am – 6.00 pm	10.30 am - 6.00 pm
Sprintfest	2, 3 & 4 June	Quay & Market Square	6.00 pm – 12.00 am	11.00 am – 11.00 pm
PORT ERIN TT Day	3 June	Shore Road	12.45 pm – 11.00 pm	1.00 pm - 10.00 pm
DOUGLAS TT Funfair	30 May to 9 June	Douglas Promenade Walkway		11.00 am – 11.59 pm
TT Course Legacy Lap	2 June	Glencrutchery Road (TT Grandstand)	8.00 am – 11.30 am	10.00 am
Douglas Beach Race	2 June	Douglas Beach		From 5.30 pm
Red Arrows	4 June	Douglas Bay		7.30 pm
TT Firework Display	7 June	Douglas Bay		11.00 pm
CASTLETOWN Post TT Road Races	8 June	Billown Course	1.00 pm – 4.00 pm; & 5.00 pm – 8.30 pm	

Note: the times specified above refer to road closure times (if applicable) and event start times.

Please listen to local radio for up-to-date information. Information about road closures will also be available during the event on 685888.

Other events without road closures include:

- Bushy's Tent at the Villa Marina Gardens, Douglas 25 May – 7 June see www.bushys.com
- TT Grandstand, various events including the Heron & Brearley tent nightly events 30 May - 7 June see www.iomtraces.com
- TT Mayhem Stunt Show, Noble's Park 10.00 am and 2.30 pm daily 1 June – 7 June

This is just a selection of what's on during TT 2019. For full details and start times of each event see the official TT Programme or visit iomtt.com or visitisleofman.com.

Issued by the Department of Infrastructure, Sea Terminal, Douglas, Isle of Man, IM1 2RF.



KEEP CALM AND RIDE SAFE

#ROADSAFETYIOM @TWEETBEATION

TT FESTIVAL OFFICIAL EVENTS CALENDAR

25th MAY	27th MAY	31st MAY	1st JUNE		2nd JUNE		
CARPENTERS GOLD TRIBUTE SHOW Gaiety Theatre 8pm	STOCKCAR RACING Onchan Stadium 7.30pm	CASTLETOWN TT DAY Castletown Square Noon - Late FREE	TT MAYHEM TOURING STUNT SHOW Noble's Park 10am & 3pm FREE	THE FEELING VIP Hospitality Suite Grandstand 8pm	SIMON ANDREWS LEGACY LAP TT Grandstand Gather 8:30am 10am start	MAD SUNDAY VINTAGE RALLY Castletown-by-Pass 9:30am - 5pm	TT MAYHEM TOURING STUNT SHOW Noble's Park 10am & 3pm FREE
2nd JUNE							3rd JUNE
RAMSEY SPRINT Mooragh Promenade 10:30am - 6pm FREE	PEEL TT DAY Peel Promenade 11am - 6pm FREE	DOUGLAS BEACH RACE Douglas Beach 6pm - 9pm FREE	SPRINTFEST Market Square Ramsey 7pm - 10.30pm	STOCKCAR RACING Onchan Stadium 7pm	ROY CHUBBY BROWN Gaiety Theatre 7.30pm	TT MAYHEM TOURING STUNT SHOW Noble's Park 10am FREE	
3rd JUNE			4th JUNE				
PORT ERIN TT DAY Shore Road 1pm - 10pm FREE	SPRINTFEST Market Square Ramsey 7pm - 10.30pm	THE VAMPS Villa Marina, 8pm - 10.30pm	TT MUSEUM BIKE SHOW 'N' SHINE Motor Museum Jurby All Day	TT MAYHEM TOURING STUNT SHOW Noble's Park 10am & 3pm FREE	RAMSEY SPRINT Mooragh Promenade 10:30am - 6pm FREE	RED ARROWS RAF DISPLAY TEAM Douglas Bay 7:30pm FREE	



THIS IS JUST A SELECTION OF HIGHLIGHTED EVENTS, FOR FULL DETAILS ON THESE EVENTS*
 SEE VISITISLEOFMAN.COM/TT OR IOMTTTRACES.COM

*all event details are correct at time of print

TT FESTIVAL OFFICIAL EVENTS CALENDAR

4th JUNE		5th JUNE		6th JUNE			
SPRINTFEST Market Square Ramsey 7pm - 10.30pm	CHRIS RAMSEY VIP Hospitality Suite Grandstand 8pm	TT MAYHEM TOURING STUNT SHOW Noble's Park 10am & 3pm FREE	DC/AC Villa Marina, Royal Hall Doors open 7pm start 7:45pm	TT MAYHEM TOURING STUNT SHOW Noble's Park 10am & 3pm FREE	MODDEY DHOO TT SHOW Marine Parade, Peel 11am - 6pm FREE	PEEL BEACH CROSS Peel Beach 7pm - 9pm FREE	STOCKCAR RACING Onchan Stadium 7.30pm
7th JUNE		9th JUNE	ENTERTAINMENT ON THROUGHOUT THE FESTIVAL				
TT MAYHEM TOURING STUNT SHOW Noble's Park 11am & 3pm FREE	TT FIREWORK DISPLAY Douglas Bay 11pm FREE	PEEL SOAPBOX DERBY Peveril Road, Peel 2pm FREE	RACING LINES 2 Manx Museum, Douglas 10am - 5pm FREE	BUSHY'S TT VILLAGE Villa Marina Gardens FREE ADMISSION	TT FUNFAIR Loch Promenade, Douglas Noon - 11:30pm	BRIDE CHURCH TT TEAS Bride Church Hall Cranstal 11am - 5pm	



THIS IS JUST A SELECTION OF HIGHLIGHTED EVENTS, FOR FULL DETAILS ON THESE EVENTS*
 SEE VISITISLEOFMAN.COM/TT OR IOMTTRACES.COM

*all event details are correct at time of print



SCHEDULE SUBJECT TO CHANGE

ROAD INFORMATION LINE: 01624 685888

SATURDAY 25th MAY

- 18:20 – 18:45 Solo Newcomers' speed controlled lap
- 18:35 – 19:00 Sidecar Newcomers' speed controlled lap
- 18:45 – 20:50 Lightweight / Supersport / Newcomers (all solo classes)

MONDAY 27th MAY

- 18:20 – 20:00 Superbike / Superstock / Supersport / Newcomers (except Lightweight)
- 20:05 – 20:50 Sidecars

TUESDAY 28th MAY

- 18:20 – 19:25 Superbike / Superstock / Supersport / Newcomers (except Lightweight)
- 19:25 – 20:00 Supersport / Lightweight / Newcomers (all Solo classes)
- 20:05 – 20:50 Sidecars

WEDNESDAY 29th MAY

- 18:20 – 19:50 Superbike / Superstock / Supersport / Newcomers (except Lightweight)
- 19:55 – 20:35 Sidecars
- 20:35 – 20:50 TT Zero

THURSDAY 30th MAY

- 18:20 – 19:15 Superbike / Superstock / Supersport / Newcomers (except Lightweight)
- 19:20 – 19:50 Supersport / Lightweight / Newcomers (all Solo classes)
- 19:55 – 20:35 Sidecars
- 20:35 – 20:50 TT Zero

FRIDAY 31st MAY

- 18:20 – 19:40 Superbike / Superstock / Supersport / Newcomers (except Lightweight)
- 19:40 – 19:55 TT Zero
- 20:00 – 20:50 Sidecars

SATURDAY 1st JUNE

12:00	RST SUPERBIKE TT RACE	6 laps
15:00	LOCATE.IM SIDECAR TT RACE 1	3 laps
16:35	Superstock / Supersport / Lightweight Qualifying	2 laps
17:10	TT Zero Qualifying	1 lap

MONDAY 3rd JUNE

10:45	MONSTER ENERGY SUPERSPORT TT RACE 1	4 laps
12:25	Sidecar Qualifying	2 laps
14:15	RL360 SUPERSTOCK TT RACE	4 laps
15:55	Lightweight Qualifying	1 lap
16:15	TT Zero Qualifying	1 lap

WEDNESDAY 5th JUNE

10:45	MONSTER ENERGY SUPERSPORT TT RACE 2	4 laps
12:45	SES TT ZERO RACE	1 lap
14:10	BENNETTS LIGHTWEIGHT TT RACE	4 laps
15:55	Sidecar Qualifying	1 lap
16:10	Senior Qualifying	1 lap

FRIDAY 7th JUNE

10:30	LOCATE.IM SIDECAR TT RACE 2	3 laps
12:45	DUNLOP SENIOR TT RACE	6 laps

ROAD CLOSING TIMES

ROAD CLOSING TIMES: SATURDAY 25th - FRIDAY 31st MAY

A18 Mountain Road from 16:45 | Rest of Course 18:00

ROAD CLOSING TIMES: SATURDAY 1st JUNE

A18 Mountain Road from 10:15 | Rest of Course 11:00

ROAD CLOSING TIMES: MONDAY 3rd JUNE & WEDNESDAY 5th JUNE

A18 Mountain Road from 09:15 | Rest of Course 10:00

ROAD CLOSING TIMES: FRIDAY 7th JUNE

A18 Mountain Road from 08:45 | Rest of Course 09:30

IN THE EVENT OF QUALIFYING POSTPONEMENTS

Sunday 26th May from 11:30 | Thursday 30th May from 11:15 | Friday 31st May from 11:15

IN THE EVENT OF RACE POSTPONEMENTS

Sunday 2nd June from 12:00 | Tuesday 4th & Thursday 6th June from 10:45 | Saturday 8th June from 09:15

TT Bus Services

TT3 - Douglas and Grandstand to Creg-na-Baa

Saturday 1, Monday 3 and Wednesday 5 June - Roads close 1000 - Buses depart Lord Street (Stand E) at 0800 & 0900 and the Grandstand (Greenfield Road shelter) at 0815 & 0915.

Friday 7 June - Roads close 0930 - Buses depart Lord Street (Stand E) at 0730 & 0830 and the Grandstand (Greenfield Road shelter) at 0745 & 0845.

Buses return from Creg-na-Baa approximately 10 minutes after the roads open car has departed.

Where racing occurs on other days due to delays the **TT3** departs Lord Street (Stand E) 120 & 60 minutes before the scheduled road closure - departing the Grandstand 105 & 45 minutes before the scheduled road closure.

TT6 - Douglas and Grandstand to Union Mills, Crosby, Ballacraigne, Cronk-y-Voddy, Kirk Michael, Ballaugh, Sulby and Ramsey

Saturday 1, Monday 3 and Wednesday 5 June - Roads close 1000 - Buses depart Lord Street (Stand B) and the Grandstand (shelter) at 0820.

Friday 7 June - Roads close 0930 - Buses depart Lord Street (Stand B) and the Grandstand (shelter) at 0750.

Buses return via the reverse of the TT Course approximately 15 minutes after the roads open car has reached Ramsey.

Where racing occurs on other days due to delays the **TT6** departs both Lord Street (Stand B) and the Grandstand 110 minutes before the scheduled road closure.

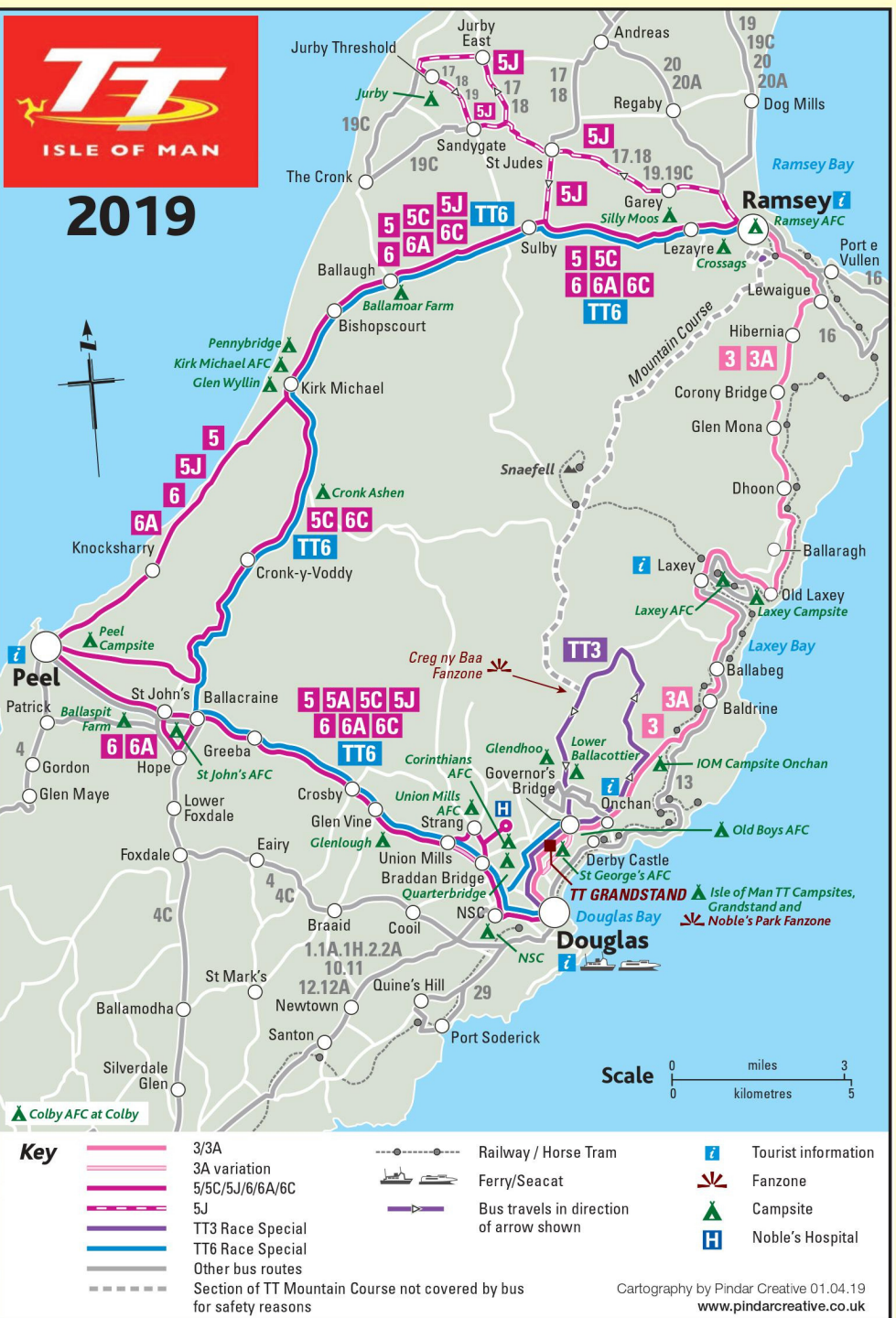
TT6 - Ramsey to Sulby, Ballaugh, Kirk Michael, Cronk-y-Voddy, Ballacraigne, Crosby, Union Mills and Braddan Bridge to the Grandstand

Saturday 1, Monday 5 and Wednesday 7 June - Roads close 1000 - Bus departs Ramsey at 0820.

Friday 7 June - Roads close 0930 - Bus departs Ramsey at 0750.

Bus returns from the Grandstand shelter via the TT Course approximately 15 minutes after the roads open car has reached the Grandstand.

Where racing occurs on other days due to delays the **TT6** departs Ramsey 110 minutes before the scheduled road closure. Please note that Services **TT3** and **TT6** are subject to amendment or diversion on the day due to unscheduled road closures.



5
5A
5C
6
6A
6C
N5
N6



Douglas - Hospital - Crosby - St John's - Peel - Kirk Michael - Ramsey
 Douglas - St John's - Peel - Kirk Michael - Ramsey
 Douglas - Hospital - Crosby - St John's - Peel - Cronk-y-Voddy - Kirk Michael - Ramsey
 Douglas - Crosby - Hope - St John's - Peel - Kirk Michael - Ramsey
 Douglas - Hospital - Crosby - Hope - St John's - Peel - Kirk Michael - Ramsey
 Douglas - Crosby - Hope - St John's - Peel - Cronk-y-Voddy - Kirk Michael - Ramsey
 Douglas - Strang - Crosby - St John's - Peel Hullad Oie
 Douglas - Crosby - Hope - St John's - Peel - Kirk Michael - Ramsey Hullad Oie



5
5A
5C
6
6A
6C
N5
N6

Daily

Wednesday 29 May to Saturday 8 June 2019

Gagh Laa


Place	Service	5	5	5	6A	5A	5	5A	6A	5	6	5	6	5C	6	5	6	5C	6	5	6
Douglas, Lord Street Stop B		0607	0637	0652	0720	0747	0807	0822	0837	0907	0937	1007	1037	1107	1137	1207	1237	1307	1337	1407	1437
Quarterbridge		0612	0642	0650	0725	0752	0812	0827	0842	0912	0942	1012	1042	1112	1142	1212	1242	1312	1342	1412	1442
Noble's Hospital, main entrance		0617	0647	0702	0730	-	0817	-	0847	0917	-	1017	-	1117	-	1217	-	1317	-	1417	-
Strang, phone box		0620	0650	0705	0733	-	0820	-	0850	0920	-	1020	-	1120	-	1220	-	1320	-	1420	-
Union Mills		0623	0653	0708	0736	0756	0823	0831	0853	0923	0946	1023	1046	1123	1146	1223	1246	1323	1346	1423	1446
Crosby layby		0628	0658	0713	0741	0801	0828	0836	0858	0928	0951	1028	1051	1128	1151	1228	1251	1328	1351	1428	1451
The Hope		-	-	-	0749	-	-	-	0906	-	0959	-	1059	-	1159	-	1259	-	1359	-	1459
St John's, Tynwald Inn		0636	0706	0721	0751	0809	0836	0844	0908	0936	1001	1036	1101	1136	1201	1236	1301	1336	1401	1436	1501
Peel, Town Hall arr		0643	0713	0728	0758	0816	0843	0851	0915	0943	1008	1043	1108	1143	1208	1243	1308	1343	1408	1443	1508
Peel, Town Hall dep		-	0715	-	0800	0819	0845	0854	0920	0950	1015	1050	1115	1150	1215	1250	1315	1350	1415	1450	1515
Peel, Derby Road, campsite		-	Pev	-	Pev	0826	Pev	Pev	Pev	0952	Pev	1052	Pev	1152	Pev	1252	Pev	1352	Pev	1452	Pev
Peel, Ballawattleworth, opp Highwayman		-	-	-	-	Pev	-	-	-	0953	-	1053	-	-	-	1253	-	-	-	1453	-
Peel, Poortown Road, Highwayman		-	-	-	-	-	-	-	-	-	-	-	-	1153	-	-	-	1353	-	-	-
Cronk-y-Voddy crossroads		-	-	-	-	-	-	-	-	-	-	-	-	1203	-	-	-	1403	-	-	-
Knocksharry Farm		-	0721	-	0806	-	0851	-	0926	0959	1021	1059	1121	-	1221	1259	1321	-	1421	1459	1521
Kirk Michael, BCC Cars		-	0729	-	0814	-	0859	-	0934	1007	1029	1107	1129	1210	1229	1307	1329	1410	1429	1507	1529
Ballaugh, opposite Raven		-	0735	-	0820	-	0905	-	0940	1013	1035	1113	1135	1216	1235	1313	1345	1416	1435	1513	1535
Sulby Village, shelter		-	0742	-	0827	-	0912	-	0947	1020	1042	1120	1142	1223	1242	1320	1342	1423	1442	1520	1542
Ramsey Bus Station		-	0754	-	0839	-	0924	-	0959	1032	1054	1132	1154	1235	1254	1332	1354	1435	1454	1532	1554



On TT Race Days service **TT6** departs Douglas (Lord Street Stand B) and the Grandstand (beside the helicopter field) 100 minutes before the scheduled Course closure time to serve Quarterbridge, Braddan Bridge, Union Mills, Crosby, Greeba, Ballacraigne, Glen Helen, Cronk-y-Voddy, Kirk Michael, Ballaugh and Sulby.

The return service departs Ramsey Bus Station 15 minutes after the Roads Open car has passed through Parliament Square



Place	Service	NSSu																							
		5C	6A	5	5A	6	5A	5	5A	6C	5	6	5	6A	5	6	5	6	5	6	6A	N6 [🦉]	N5 [🦉]	N6 [🦉]	N5 [🦉]
Douglas, Lord Street Stop B		1507	1537	1607	1622	1637	1652	1707	1722	1737	1807	1837	1907	1937	2007	2037	2107	2137	2207	2237	2307	-	0015	0030	0115
Quarterbridge		1512	1542	1612	1627	1642	1657	1712	1733	1742	1812	1842	1912	1942	2012	2042	2112	2142	2212	2242	2312	-	0020	0035	0120
Noble's Hospital, main entrance	H	1517	1547	1617	-	-	-	1717	-	-	1817	-	1917	1947	2017	-	2117	-	-	-	-	-	-	-	-
Strang, phone Box		1520	1550	1620	-	-	-	1720	-	-	1820	-	1920	1950	2020	-	2120	-	2215	-	2315	-	0023	-	0123
Union Mills		1523	1553	1623	1631	1646	1701	1723	1737	1746	1823	1846	1923	1953	2023	2046	2123	2146	2218	2246	2317	-	0025	0038	0125
Crosby, layby		1528	1558	1628	1636	1651	1706	1728	1742	1751	1828	1851	1928	1958	2028	2051	2128	2151	2223	2251	2322	-	0030	0043	0130
The Hope		-	1606	-	-	1659	-	-	-	1759	-	1859	-	2006	-	2059	-	2159	-	2255	2329	-	-	0049	-
St John's, Tynwald Inn	🦉	1536	1608	1636	1644	1701	1714	1736	1750	1801	1836	1901	1936	2008	2036	2101	2136	2201	2231	2301	2331	-	0037	0051	0137
Peel, Town Hall arr	🦉	1543	1615	1643	1651	1708	1721	1743	1756	1808	1843	1908	1943	2015	2043	2108	2143	2208	2238	2308	2337	-	0048	0057	0148
Peel, Town Hall dep	🦉	1550	1620	1650	1654	1715	1724	1745	1757	1810	1845	1909	1945	2016	2045	-	2145	2215	2240	-	2339	0001	-	0059	-
Peel, Derby Road, campsite		1552	-	1652	1701	Pev	1739	Pev	1805	1812	-	1916	-	2023	-	-	-	Pev	-	-	-	-	0047	-	0147
Peel, Ballawattleworth, opp Highwayman		-	-	1653	Pev	-	Pev	-	Pev	-	-	Pev	-	Pev	-	-	-	-	-	-	-	-	-	-	-
Peel, Poortown Road, Highwayman		1553	-	-	-	-	-	-	-	1813	-	-	-	-	-	-	-	-	-	-	-	-	-	-	-
Cronk-y-Voddy crossroads		1603	-	-	-	-	-	-	-	1823	-	-	-	-	-	-	-	-	-	-	-	-	-	-	-
Knocksharry Farm		-	1626	1659	-	1721	-	1751	-	-	1851	-	1951	-	2051	-	2151	2221	2246	-	2345	0007	-	0105	-
Kirk Michael, BCC Cars		1610	1634	1707	-	1729	-	1759	-	1830	1859	-	1959	-	2059	-	2159	2229	2254	-	2353	0015	-	0108	-
Ballaugh, opposite Raven		1616	1640	1713	-	1735	-	1805	-	1836	1905	-	2005	-	2105	-	2205	2235	2300	-	2358	0021	-	0119	-
Sulby Village, shelter		1623	1647	1720	-	1742	-	1812	-	1843	1912	-	2012	-	2112	-	2210	2242	2305	-	0003	0026	-	0124	-
Ramsey Bus Station	🦉 	1635	1659	1732	-	1754	-	1824	-	1855	1924	-	2024	-	2124	-	2222	2254	2317	-	0015	0038	-	0146	-

Glossary:

- NSSu** - Does not operate Saturdays, Mad Sunday or Senior Race Day
- Pev** - Operates from Peel Town Hall via Peveril Road and Rheyart Aalin
- 🦉** - Hullad Oie Night Owl, premium fares apply



TT RIDER

TT 25 MAY - 07 JUNE 2019 AND
FESTIVAL OF MOTORCYCLING
17 AUG - 30 AUG 2019

Ramsey or Douglas to Bungalow/Snaefell £14.00	Laxey to Bungalow/Snaefell £12.00	RIDE ALL DAY
--	--------------------------------------	-----------------



During busy periods extra services operate between Douglas and Peel

5
5A
5C
5J
6
6A
6C
N5
N6



Ramsey - Kirk Michael - Peel - St John's - Crosby - Hospital - Douglas

Peel - St John's - Crosby - Douglas

Ramsey - Kirk Michael - Cronk-y-Voddy - Peel - St John's - Crosby - Hospital - Douglas

Ramsey - Jurby - Kirk Michael - Peel - St John's - Crosby - Strang - Douglas

Ramsey - Kirk Michael - Peel - St John's - Hope - Crosby - Douglas

Ramsey - Kirk Michael - Peel - St John's - Hope - Crosby - Hospital - Douglas

Ramsey - Kirk Michael - Cronk-y-Voddy - Peel - St John's - Hope - Crosby - Douglas

Peel - St John's - Crosby - Strang - Douglas *Hullad Oie* 🦉

Ramsey - Kirk Michael - Peel - St John's - Hope - Crosby - Douglas *Hullad Oie* 🦉

5
5A
5C
5J
6
6A
6C
N5
N6



Daily

Wednesday 29 to Saturday 8 June 2019

Gagh Laa

NSSu SSu NSSu SSu

Place	Service	5	5	6A	5	5	5A	6C	5A	6C	5	6	5	6	5	6	5C	6	5	6	5C	6
Ramsey, Bus Station, front		-	0630	-	0710	-	-	0730	-	0800	-	0850	0910	0940	1010	1040	1110	1140	1210	1240	1310	1340
Sulby Village, distillery		-	0640	-	0720	-	-	0740	-	0810	-	0900	0920	0950	1020	1050	1120	1150	1220	1250	1320	1350
Ballaugh, Raven		-	0647	-	0727	-	-	0747	-	0817	-	0907	0927	0957	1027	1057	1127	1157	1227	1257	1327	1357
Kirk Michael School		-	0653	-	0733	-	-	0753	-	0823	-	0913	0933	1003	1033	1103	1133	1203	1233	1303	1333	1403
Knocksharry		-	0700	-	0740	-	-	-	-	-	-	0920	0940	1010	1040	1110	-	1210	1240	1310	-	1410
Peel, Mourne View, shelter		-	0704	-	0744	-	0754	-	-	-	-	0924	Oak	1014	Oak	1114	-	1214	Oak	1314	-	1414
Cronk-y-Voddy, shelter		-	-	-	-	-	-	0759	-	0829	-	-	-	-	-	-	1139	-	-	-	1339	-
Peel, Poortown Road, opposite Highwayman		-	-	-	-	-	BQ	0810	-	0840	-	-	-	-	-	-	1150	-	-	-	1350	-
Peel, opposite Derby Road campsite		-	-	-	-	-	-	0811	0826	0841	-	-	0948	-	1048	-	1151	-	1248	-	1351	-
Peel, Town Hall arr		-	0707	-	0747	-	-	0812	0827	0842	-	0937	0949	1017	1049	1117	1152	1217	1249	1317	1352	1417
Peel, Town Hall dep		0647	0710	0730	0750	0750	0805	0815	0830	0845	0910	0930	0952	1020	1052	1120	1155	1220	1252	1320	1355	1420
St John's, Tynwald Inn		0655	0718	0738	0758	0758	0813	0823	0838	0853	0918	0938	1000	1028	1100	1128	1203	1228	1300	1328	1403	1428
The Hope, Curragh Road shelter		-	-	0740	-	-	-	0825	-	0855	-	0940	-	1030	-	1130	-	1230	-	1330	-	1430
Crosby, shelter		0703	0726	0748	0806	0806	0821	0833	0846	0903	0926	0948	1008	1038	1108	1138	1211	1238	1308	1338	1411	1438
Union Mills, shop		0708	0731	0753	0811	0811	0826	0838	0851	0908	0931	0953	1013	1043	1113	1143	1216	1243	1313	1343	1416	1443
Strang, post box		0710	0733	0755	0813	0813	-	-	-	-	0933	-	1015	-	1115	-	1218	-	1315	-	1418	-
Noble's Hospital, main entrance		0714	0737	0759	0817	0817	-	-	-	-	0937	-	1019	-	1119	-	1222	-	1319	-	1422	-
Quarterbridge		0718	0741	0803	0827	0821	0837	0842	0855	0912	0941	0957	1023	1047	1123	1147	1226	1247	1323	1347	1426	1447
Douglas, Lord Street Stop E		0727	0750	0812	0836	0830	0846	0851	0904	0921	0950	1006	1032	1056	1132	1156	1235	1256	1332	1356	1435	1456

GO EXPLORE



UNLIMITED TRAVEL ON BUSES AND TRAINS FOR 1, 3, 5 OR 7 DAYS

Place	Service	NSSu								NSSu								NSSu									
		5	6	5	6	5	5	5	6	5A	5	5	5C	6	5	6	6A	6	5	5J	6A	6	5J	5	N5	N6	N5
Ramsey, Bus Station, front		1410	1440	1510	1540	–	1610	–	1640	–	–	1710	1730	1800	1830	–	1930	–	–	2043	2201	–	2235	2315	–	0045	–
Jurby Bretney, shelter		–	–	–	–	–	–	–	–	–	–	–	–	–	–	–	–	–	–	2059	–	–	2251	–	–	–	–
Jurby Threshold, shelter		–	–	–	–	–	–	–	–	–	–	–	–	–	–	–	–	–	–	2102	–	–	2254	–	–	–	–
Sulby Village, distillery		1420	1450	1520	1550	–	1620	–	1650	–	–	1720	1740	1810	1840	–	1940	–	–	2111	2211	–	2303	2325	–	0055	–
Ballaugh, Raven		1427	1457	1527	1557	–	1627	–	1657	–	–	1727	1747	1817	1847	–	1947	–	–	2117	2217	–	2309	2331	–	0101	–
Kirk Michael School		1433	1503	1533	1603	–	1633	–	1703	–	–	1733	1753	1823	1853	–	1953	–	–	2123	2223	–	2315	2337	–	0107	–
Knocksharry		1440	1510	1540	1610	–	1640	–	1710	–	–	1740	–	1830	1900	–	2000	–	–	2130	2230	–	2322	2344	–	0114	–
Peel, Mourne View shelter		–	1514	Oak	1614	–	Oak	–	1714	–	–	1744	–	1834	1904	–	2004	–	–	2134	2234	–	2326	2348	–	0118	–
Cronk-y-Voddy, shelter		–	–	–	–	–	–	–	–	–	–	–	1759	–	–	–	–	–	–	–	–	–	–	–	–	–	–
Peel, Poortown Road, opp Highwayman		–	–	–	–	–	–	–	–	–	–	–	1810	–	–	–	–	–	–	–	–	–	–	–	–	–	–
Peel, Derby Road, opposite campsite		1448	–	1548	–	–	1648	1701	–	1733	–	–	1811	–	–	–	–	–	–	–	–	–	–	–	–	–	–
Peel, Town Hall arr		1449	1517	1549	1617	–	1649	1702	1717	1734	–	1747	1812	1837	1907	–	2007	–	–	2137	2237	–	2329	2351	–	0121	–
Peel, Town Hall dep		1452	1520	1552	1620	–	1652	1705	1720	1737	–	1750	1815	1840	1910	1940	2010	2040	2110	2140	2240	2310	2332	–	0050	0124	0150
St John's, Tynwald Inn		1500	1528	1600	1628	–	1700	1713	1728	1745	–	1758	1823	1848	1918	1948	2018	2048	2118	2148	2248	2318	2340	–	0058	0132	0158
The Hope, Curragh Road shelter		–	1530	–	1632	–	–	–	1732	–	–	–	–	1852	–	1950	2020	2050	–	–	2250	2320	–	–	–	0134	–
Crosby, shelter		1518	1538	1608	1638	–	1708	1721	1738	1753	–	1806	1831	1858	1926	1958	2028	2058	2126	2155	2257	2328	2347	–	0105	0141	0205
Union Mills shop		1513	1543	1613	1643	–	1713	1726	1743	1758	–	1811	1836	1903	1931	2003	2033	2103	2131	2200	2302	2333	2352	–	0110	0146	0210
Strang, post box		1515	–	1615	–	–	1715	–	–	–	1809	1813	1838	–	1933	–	2035	–	2133	2202	2304	–	2354	–	0112	–	0212
Noble's Hospital, main entrance		1519	–	1619	–	1705	1719	1733	–	–	1805	1817	1842	–	1937	–	2039	–	2137	–	–	–	–	–	–	–	–
Quarterbridge		1523	1547	1623	1647	1709	1723	1737	1747	1802	1813	1821	1846	1907	1941	2007	2043	2107	2141	2205	2307	2337	2357	–	0115	0150	0215
Douglas, Lord Street Stop E		1532	1656	1632	1656	1718	1732	1746	1756	1811	1822	1830	1855	1916	1950	2016	2052	2116	2150	2213	2315	2346	0005	–	0123	0158	0223

Glossary:

- BQ** – Operates from Mourne View shelter via Ballaquane Road, Rowan Avenue and Ballawattleworth Estate (0810)
- FS** – Operates Fridays and Saturdays only
- NSSu** – Does not operate Saturdays, Mad Sunday or Senior Race Day
- Oak** – Operates via Ballawattleworth Oak Road to Derby Road, Peel
- SSu** – Operates Saturdays, Mad Sunday and Senior Race Day
- Hullad Oie Night Owl premium fares apply






During busy periods extra services operate between Douglas and Peel

3**3A****N3**

Douglas - St Ninian's - Onchan - Laxey - Ramsey
Douglas - Victoria Road - Onchan - Laxey - Ramsey
Douglas - Hailwood Avenue - Onchan - Laxey - Ramsey *Hullad Oie* 

3**3A****N3**

Mad Sunday 2 June and Senior Race day Friday 7 June

Place	Service	3A	3	3	3	3	3A	Then at these minutes past each hour	3	3A	until	3	3	3	3A	3	3	3	3A	3	3	3A	N3	N3	
Douglas, Lord Street Stop D		0645	0745	0845	0915	0945	1015		45	15		1645	1715	1745	1815	1845	1915	1945	2015	2115	2215	2315	0015	0115	
Rosemount, Trinity Church		0648	0749	0849	0919	0949	1019	49	19	1649	1719	1749	1819	1849	1919	1948	2018	2118	2218	2318	0018	0118			
St Ninian's, school		-	0753	0853	0923	0953	-	53	-	1653	1723	1753	-	1853	1923	1952	-	2122	2222	-	0022	0122			
Glencrutchery Road, Greenfield Road		-	0755	0855	0925	0955	-	55	-	1655	1725	1755	-	-	1925	1954	-	2124	2224	-	-	-			
Johnny Watterson's Lane, Cemetery		-	-	-	-	-	-	-	-	-	-	-	-	-	-	-	-	-	-	-	-	-	0024	0124	
Hailwood Avenue, Cat With No Tail		-	-	-	-	-	-	-	-	-	-	-	-	-	-	-	-	-	-	-	-	-	0026	0126	
Onchan, Avondale Road, Precinct		-	-	-	-	-	-	-	-	-	-	-	-	-	-	-	-	-	-	-	-	-	0031	0131	
Victoria Road, Shoprite		0654	-	-	-	-	1025	-	25	-	-	-	-	1825	-	-	-	2024	-	-	2324	-	-		
Onchan, Manx Arms		0658	0800	0900	0930	1000	1030	00	30	1700	1730	1800	1830	1900	1930	1958	2028	2128	2228	2328	-	-			
Ballachrink, shop		-	-	-	-	-	-	-	-	-	-	-	-	-	-	-	-	-	-	-	-	-	2331	-	-
Baldrine, Methodist hall		0703	0805	0905	0935	1005	1035	05	35	1705	1735	1805	1835	1905	1935	2003	2033	2133	2233	2337	0037	0137			
Laxey, MER shelter	 	0711	0813	0913	0943	1013	1043	13	43	1713	1743	1813	1843	1913	1943	2011	2041	2141	2241	2344	0045	0145			
Dhooon Glen		0718	0820	0920	0950	1020	1050	20	50	1720	1750	1820	1850	1920	1950	2018	2048	2148	2248	2351	0052	0152			
Glen Mona, Ballagorry Drive		0721	0823	0923	0953	1023	1053	23	53	1723	1753	1823	1853	1923	1953	2021	2051	2151	2251	2355	0054	0154			
Ramsey, Bus Station		0734	0836	0936	1006	1036	1106	36	06	1736	1806	1836	1906	1936	2006	2033	2103	2203	2303	0007	0104	0204			


3**3A****N3**

Ramsey - Laxey - Onchan - St Ninian's - Douglas
Ramsey - Laxey - Onchan - Victoria Road - Douglas
Ramsey - Laxey - Onchan - St Ninian's - Douglas *Hullad Oie* 

3**3A****N3**

Place	Service	3A	3A	3	3	3A	Then at these minutes past each hour	3	3A	until	3A	3	3	3A	3	3	3	3	3A	3	N3	N3		
Ramsey Bus Station, front dep	 	0640	0740	0810	0845	0915		45	15		1715	1745	1815	1845	1915	1945	2015	2045	2115	2215	2315	0020	0115	
Glen Mona, church hall		0653	0753	0823	0858	0928	58	28	1728	1758	1828	1858	1928	1958	2028	2058	2128	2228	2328	0032	0127			
Dhooon, cafe		0656	0756	0826	0901	0931	01	31	1731	1801	1831	1901	1931	2001	2031	2101	2131	2231	2331	0035	0130			
Laxey, MER Station	 	0703	0803	0833	0908	0938	08	38	1738	1808	1838	1908	1938	2008	2038	2108	2138	2238	2338	0042	0137			
Baldrine layby		0711	0811	0840	0916	0946	16	46	1746	1816	1846	1916	1946	2016	2046	2116	2146	2246	2346	0050	0145			
Ballachrink, shop		0715	0815	-	-	-	-	-	-	-	-	-	-	-	-	-	-	-	-	-	-	-	-	-
Onchan, opposite Manx Arms		0720	0820	0845	0922	0952	22	52	1752	1822	1852	1922	1952	2022	2052	2122	2152	2252	2352	0054	0149			
Victoria Road, Centre House		0723	0823	-	-	0955	-	55	1755	-	-	1925	-	-	-	-	-	2255	-	-	-	-	-	-
Glencrutchery Road, Grandstand		-	-	0849	0925	-	25	-	-	1825	1855	-	1955	2025	2055	2125	2155	-	2355	0057	0152			
St Ninian's, shelter		-	-	0852	0927	-	27	-	-	1827	1857	-	1957	2027	2057	2127	2157	-	2357	0058	0153			
Prospect Terrace		0729	0829	0855	0930	1001	30	01	1801	1830	1900	1936	2000	2030	2100	2130	2200	2201	0000	0101	0156			
Douglas, Victoria Street		0731	0834	0900	0935	1006	35	06	1803	1836	1905	1936	2005	2035	2105	2135	2202	2303	0002	0103	0158			
Douglas, Lord Street Stop E		0733	0836	0902	0937	1008	37	08	1805	1837	1907	1937	2007	2037	2107	2137	2204	2305	0004	0104	0159			

Glossary:

 - Hullad Oie Night Owl, premium fares apply (also operates TT period daily Wednesday 29 to Saturday 8 June 2019)







Weekday services to Jurby Wednesday 29 May to Saturday 8 June 2019

17
17A
18
18K
19

Ramsey - Jurby - Andreas - Smeale - Bride - Ramsey
 Ramsey - Jurby - Andreas - Regaby - Ramsey
 Ramsey - Bride - Smeale - Andreas - Jurby - Ramsey
 Ramsey - Bride - Andreas - Jurby - Ramsey
 Ramsey - Jurby - Ramsey (Including Service 5J)

17
17A
18
18K
19

Mondays to Saturdays Jelune dys Jesarn

Place	Service											MF		MS		MS	
		18K	17	19	19	19	19	19	19	19	19	18	19	17A	19	19	5J
Ramsey, Bus Station, front		0622	0740	0840	0940	1040	1140	1240	1340	1440	1530	1610	1705	1800	1845	2043	2235
Bowring Road, Hospital		0625	–	–	–	–	–	–	–	–	1533	–	–	–	–	–	–
Jurby Road, Ash Grove	And		0743	0843	0943	1043	1143	1243	1343	1443	And	1613	1708	1803	1848	2047	2239
St Judes		–	0749	0849	0949	1049	1149	1249	1349	1449	–	1619	1714	1809	1854	2053	2245
Jurby Bretney, shelter		0651	0755	0855	0955	1055	1155	1255	1355	1455	1605	1625	1720	1815	1900	2059	2251
IOM Prison		–	0758	0858	–	–	–	–	1358	–	1608	–	1723	1818	–	–	–
Jurby Ind Est, Motor Museum	 	0653	0800	0900	0957	1057	1157	1257	1400	1457	1610	1627	1725	1820	1902	–	–
Jurby Threshold, shelter		0655	0802	0902	0959	1059	1159	1259	1402	1459	1612	1629	1727	1822	1904	2102	2254
St Judes, Church		0701	–	0908	1005	1105	1205	1305	1408	1505	1618	1635	–	1828	1910	D	D
Kings Reach, shelter		0706	And	0933	1019	1119	1219	1319	1422	1519	1623	1649	And	1833	1915	–	–
Bowring Road, Hospital shelter		0709	0834	0916	1022	1122	1222	1322	1425	1522	1626	1652	1749	1836	1918	–	–
Ramsey Bus Station		0712	0837	0919	1025	1125	1225	1325	1428	1525	1629	1655	1752	1839	1921	–	–

- Glossary:**
- And** – Via Andreas
 - D** – Service continues to Douglas via Peel
 - MF** – Operates Monday's to Fridays only
 - MS** – Service 5J also operates Mad Sunday and Senior race day

For services on Sunday 02 June and Friday 07 June please see Services 17K and 18K on page 69

USEFUL LINKS & CONTACTS

- Official TT website
www.iomttraces.com
- Official Visitor website
www.visitisleofman.com
- Where to Eat
www.visitisleofman.com/taste
- Isle of Man Maps and Guides
www.visitisleofman.com/visitor-information/brochure-and-guides
- Bus Vannin & Transport Infoline
www.bus.im
+44 (0)1624 662525
- Road Closure Updates
+44 (0)1624 850000
- Weather
www.gov.im/weather
- Police Headquarters
+44 (0)1624 631212
- Accident and Emergency
+44 (0)1624 650040 (or 999 for life threatening emergencies)